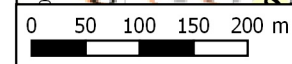






361500 361400 361500 361600 361700 361800 361900 362000 362100 362200 362300 362400 362500 362600 362700 362800 362900 363000 363100 363200 363300

IMPORTANT WARNING: This map is derived from Ordnance Survey mapping with the permission of the Controller of Her Majesty's Stationery Office. ©Crown Copyright and database rights 2017 Ordnance Survey 100024168. Unauthorised reproduction infringes Crown copyright and may lead to prosecution or civil proceedings.



Temporary Closure Public Footpath SH4

O point closed

- Public Rights of Way**
-  Footpath
 -  Bridleway
 -  Byway
 -  Restricted Byway

SCALE: 1:7,000
 DATE: 24/10/2019
 PROJECT

Balfour Beatty Living Places
 Unit 3 Thorn Business Park
 Rotherwas
 Hereford HR2 6JT

Balfour Beatty  Herefordshire Council
 Working for Herefordshire